

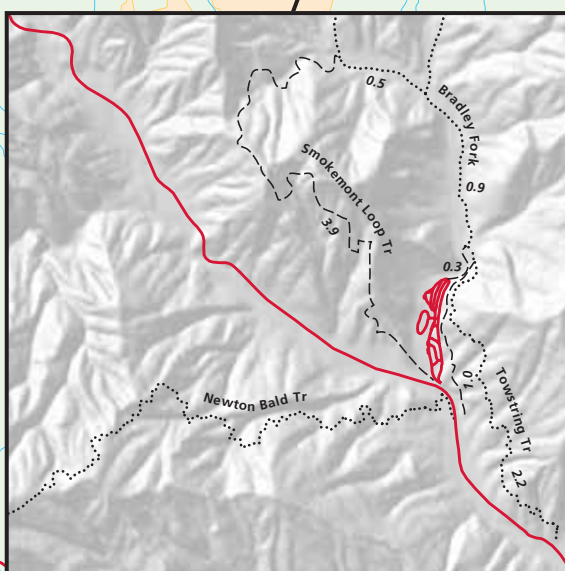
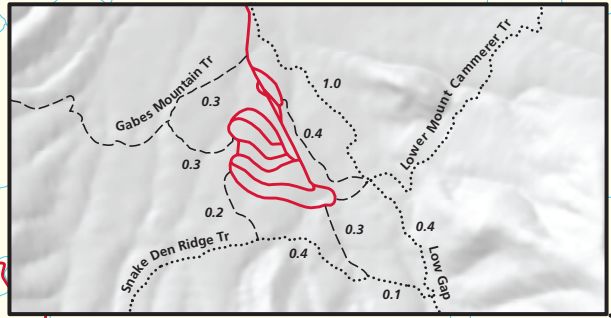
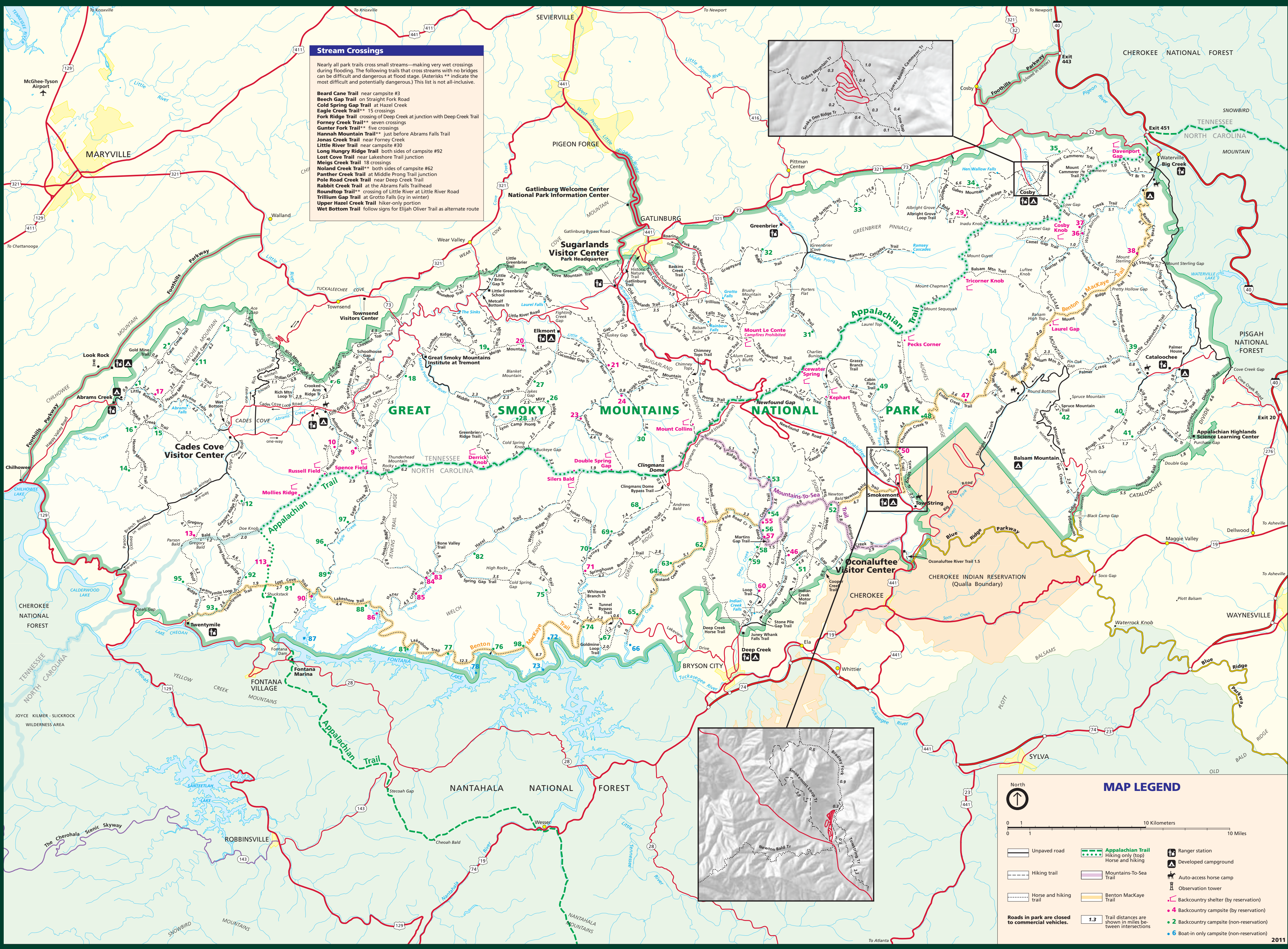




**Stream Crossings**

Nearly all park trails cross small streams—making very wet crossings during flooding. The following trails that cross streams with no bridges can be difficult and dangerous at flood stage. (Asterisks \*\* indicate the most difficult and potentially dangerous.) This list is not all-inclusive.

**Beard Cane Trail** near campsite #3  
**Beech Gap Trail** on Straight Fork Road  
**Cold Spring Gap Trail** at Hazel Creek  
**Eagle Creek Trail\*\*** 15 crossings  
**Fork Ridge Trail** crossing of Deep Creek at junction with Deep Creek Trail  
**Forney Creek Trail\*\*** seven crossings  
**Gunter Fork Trail\*\*** five crossings  
**Hannah Mountain Trail\*\*** just before Abrams Falls Trail  
**Jonas Creek Trail** near Forney Creek  
**Little River Trail** near campsite #30  
**Long Hungry Ridge Trail** both sides of campsite #92  
**Lost Cove Trail** near Lakeshore Trail junction  
**Meigs Creek Trail\*\*** 18 crossings  
**Noland Creek Trail\*\*** both sides of campsite #62  
**Panther Creek Trail** at Middle Prong Trail junction  
**Pole Road Creek Trail** near Deep Creek Trail  
**Rabbit Creek Trail** at the Abrams Falls Trailhead  
**Roundtop Trail\*\*** crossing of Little River at Little River Road  
**Trillium Gap Trail** at Grotto Falls (icy in winter)  
**Upper Hazel Creek Trail** hiker-only portion  
**Wet Bottom Trail** follow signs for Elijah Oliver Trail as alternate route



**MAP LEGEND**

North ↑

0 1 10 Kilometers 10 Miles
